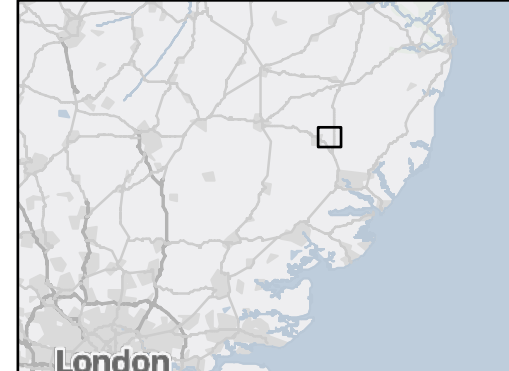


Doc Ref: 7.12

- Order limits
- Viewpoint location
- ∇ 90° Field of view
- Proposed environmental and mitigation area
- Proposed overhead line alignment
- Proposed standard lattice pylon location

Notes:
Detailed visualisations for each 90 degree horizontal fields of view illustrated in the plan are included in the accompanying visualisation document.
© Crown copyright and database rights 2024 Ordnance Survey 100000000. Contains public sector information licensed under the Open Government Licence v3.0. © National Grid UK



Rev	Date	Description	Drawn	Check	Approv
A	Aug 2025	FOR DCO APPLICATION	TH	BG	KB

PROJECT:
nationalgrid Norwich to
Tilbury

Planning Inspectorate App Number: EN020027
Regulation 5(2)(a)

Title:
Figure 7.12.F58_VP2.40a
Viewpoint 2.40: A1120, Forward
Green

Designed	L. Cargill	Date	August 2025
Drawn	T. Hardie	Date	August 2025
Checked	B. Greatrix	Date	August 2025
Approved	K. Burrows	Date	August 2025
Scale:	1:25,000	Datum:	AOD
Original Size:	A3	Grid:	OS
Suitability Code:	A2	Project Number:	10059280

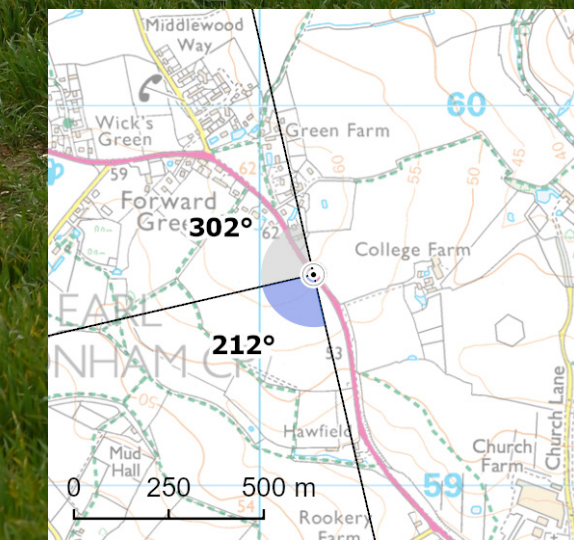
Suitability Description:
Accepted as Concept Stage

Drawing Number:
10059280-ARC-EBD-ZZ-DR-ZZ-00534-A2-P01

© Crown copyright and database rights 2024 Ordnance Survey/A0000008122. Contains public sector information licensed under the Open Government Licence v3.0. © National Grid UK



Baseline Photograph

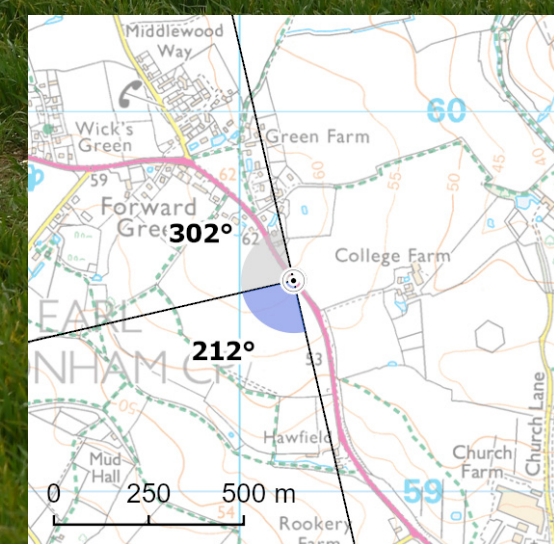


View flat at a comfortable arm's length

OS reference:	610141E 259557N	Horizontal field of view:	90° (cylindrical projection)	Camera:	NIKON D750	Photography Date:	24/04/2024
AOD:	59.8 m	Principal distance:	522 mm	Lens:	50mm Fixed Focal Length	Photography Time:	11:38
Direction of view:	212°	Paper size:	841 x 297 mm (half A1)	Camera height:	1.5 m		
Nearest pylon:	1.65 km	Correct printed image size:	820 x 260 mm				

Notes:
The image shows the baseline photography - the Project is not shown.

© Crown copyright and database rights 2024 Ordnance Survey/A0000008122. Contains public sector information licensed under the Open Government Licence v3.0. © National Grid UK



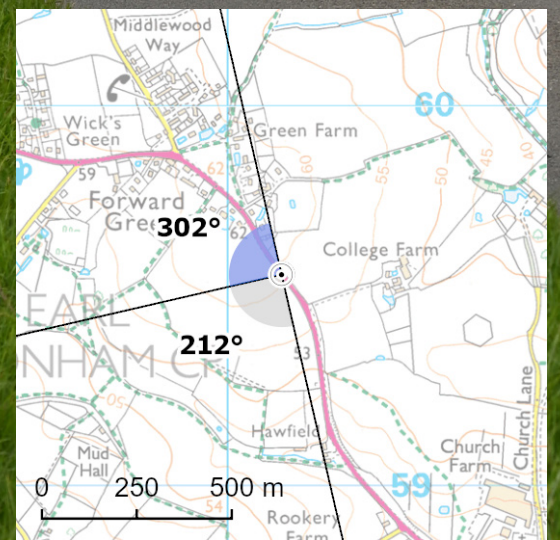
Photomontage

View flat at a comfortable arm's length

© Crown copyright and database rights 2024. Ordnance Survey/A0000008122. Contains public sector information licensed under the Open Government Licence v3.0. © National Grid UK

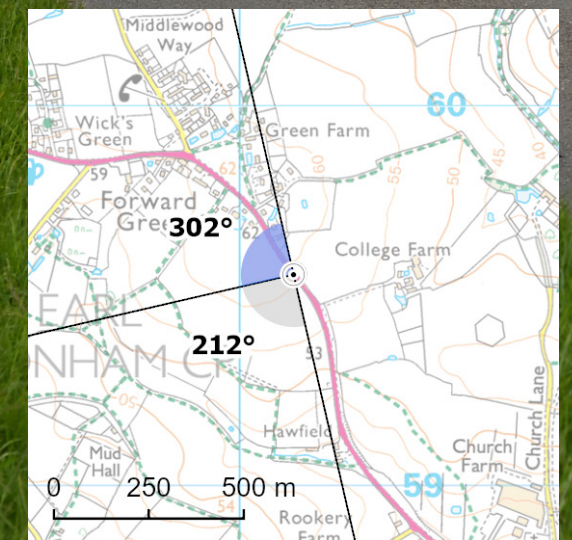


Baseline Photograph



View flat at a comfortable arm's length

© Crown copyright and database rights 2024. Ordnance Survey/A0000008122. Contains public sector information licensed under the Open Government Licence v3.0. © National Grid UK



Photomontage

View flat at a comfortable arm's length